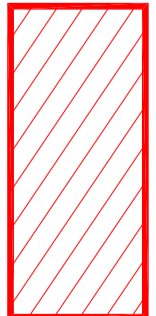

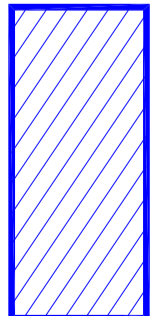

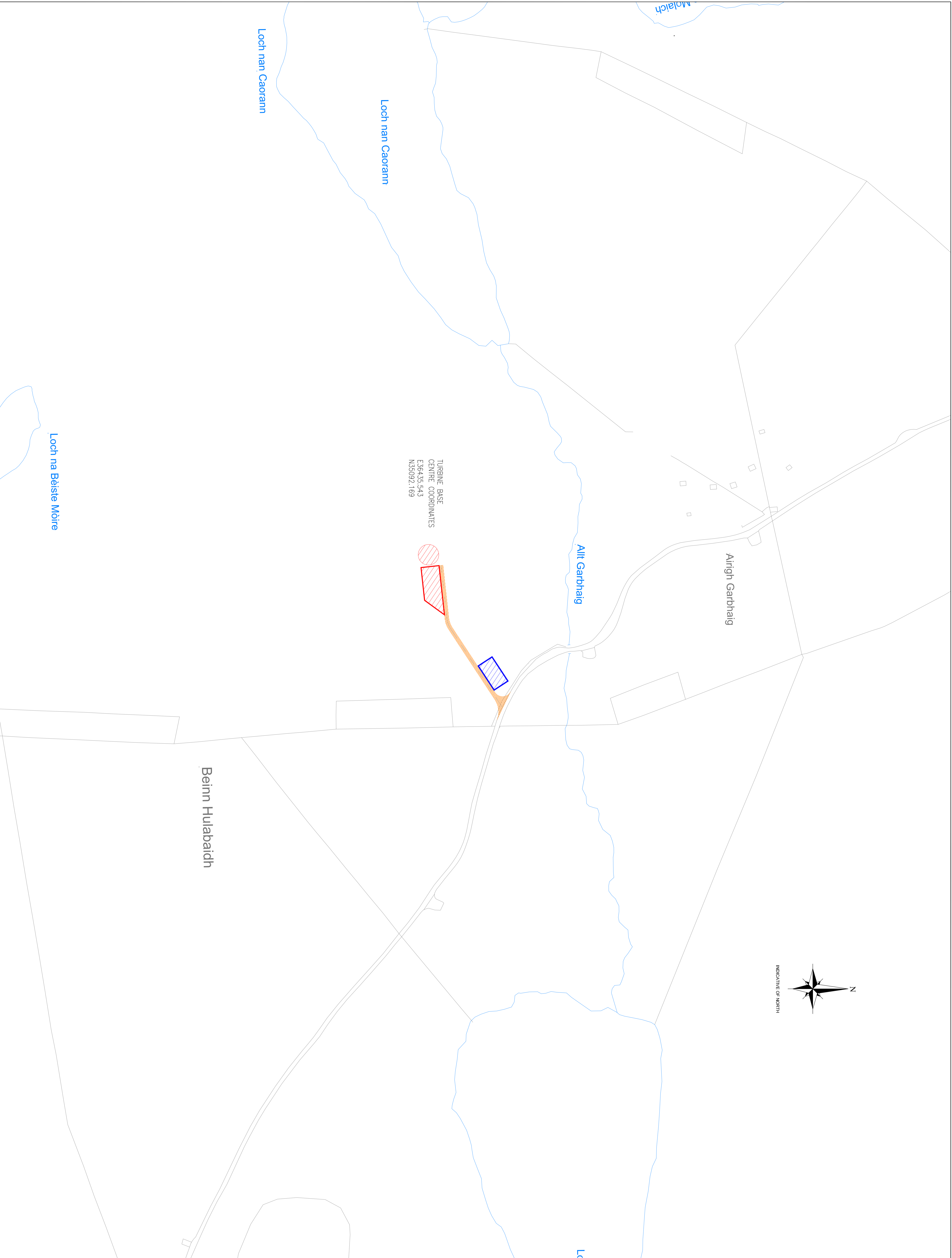


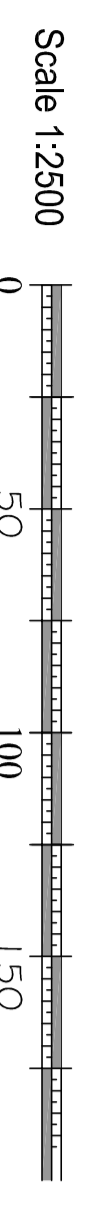
Notes:

- 1) This drawing to be read in conjunction with the relevant specification and all other relevant drawings.
- 2) All dimensions and levels to be checked on site and any discrepancies identified prior to commencement of work.
- 3) All dimensions in metres unless otherwise noted.
- 4) All levels in metres unless otherwise noted. Levels relative to an approx. OS datum of 14m at survey station 1000.

-  PROPOSED TURBINE/CRANE HARDSTANDING
-  PROPOSED ACCESS ROAD
-  PROPOSED LANDOWN/WELFARE FACILITIES



TURBINE BASE
CENTRE COORDINATES
E36435 543
N35092 189



LOCATION PLAN
SCALE 1:2500 @ A1

DRAFT
WORK IN
PROGRESS

FOR APPROVAL

Rev	By	Chkd	Appr'd	Date	Description

TOTAL DESIGN (LIGHTHILL) LTD
Balfour & Lighthill, Bank,
145-147, High Street,
HISZ, ULF

Tel: 01851 820 998 Mob: 07917 806 013

Client:
Knock and Swordale
Community Company

Project:
Beinn Thulabaigh Wind Turbine
Penland Road

LOCATION PLAN

Drawn By:	J.McBeed	Date:	27.11.18
Checked By: <td> </td> <td>Date:</td> <td> </td>		Date:	
Approved By: <td> </td> <td>Date:<td> </td></td>		Date: <td> </td>	
Drawing No: <td>BEINNHULANAGH-T02<td>Revision<td>00</td></td></td>	BEINNHULANAGH-T02 <td>Revision<td>00</td></td>	Revision <td>00</td>	00

CONTRACTOR TO LIAISE WITH ALL UTILITY PROVIDERS PRIOR TO LOCATE OVERHEAD/UNDERGROUND SERVICES PRIOR TO COMMENCING WORKS. CONTRACTOR TO ADOPT APPROPRIATE SAFETY MEASURES WHEN VEHICLES/OPERATORS WORKING ADJACENT TO OVERHEAD OR UNDERGROUND ELECTRICITY LINES. SAFETY PROCEDURES SHOULD BE IN ACCORDANCE WITH HSE GUIDANCE NOTE 6.